


# *Esson Estates Winery Coop*

Presents

## Pelee Island and Lake Erie North Shore Winery Tours





# SWOVA

Southwestern Ontario Vintners Association

## Wine Tour Map



**A: D'ANGELO ESTATE WINERY**  
[www.dangelowinery.com](http://www.dangelowinery.com)  
 (519) 786-7959 or 1-888-598-8317

**B: SANSON ESTATE WINERY**  
<http://www.sansonestatewinery.com/>  
 (519) 726-9609

**C: ERIE SHORE VINEYARD**  
<http://www.erieshore.ca/>  
 (519) 788-9858

**D: COLIO ESTATE WINES INC.**  
<http://www.coliowines.com/>  
 (519) 738-2241 or 1-800-265-1322

**Ei: PELEE ISLAND WINERY**  
<http://www.peleeisland.com/>  
 (519) 733-6551 or 1-800-59-PELEE

**Eii: PELEE ISLAND PAVILION**  
 (519) 724-2469

**F: VIEWPOINTE ESTATE WINERY**  
<http://www.viewpointewinery.com/>  
 (519) 738-4718

**G: MASTRONARDI ESTATE WINERY**  
<http://www.mastronardiwinery.com/>

**H: WAGNER ESTATE WINERY**  
<http://wagnerorchards.com/ecom.asp?pg=winery>  
 (519) 723-4807

**I: ALEKSANDER ESTATE WINERY**  
[izabela@aleksanderestate.com](mailto:izabela@aleksanderestate.com)  
 (519) 326-2024

**J: SMITH & WILSON ESTATE WINES**  
<http://www.smithandwilsonestatewines.ca/>  
 (519) 676-5867

**K: COLCHESTER RIDGE ESTATE WINERY**  
 Ph: 519-738-9800  
<http://www.colchesterridge.com>

**L: SPRUCEWOOD SHORES ESTATE WINERY**  
<http://www.sprucewoodshores.com>  
 (519) 965-1075

**M: MUSCEDERE VINEYARDS**  
<http://www.muscederevineyards.com>  
 (519) 738-9253

*Come for the Wine*  
**Experience the region**

Go to <http://www.visitwindsor.com/pdfmaps/countymap05.pdf> for a better version of a map of the area.

## Pelee Island and Lake Erie North Shore Wineries

**D'Angelo Estate Winery** - The home of the 1999 Ontario Grape King, Sal D'Angelo. Small, focused and dedicated to quality are the traits that continue to make Sal the producer of some of the finest Canadian wines. (519) 736 7959 - 5141 5th Concession Amherstburg North N9V 2Y8

**Sanson Estate Winery** – One of the areas newest wineries, Dennis Sanson has already won several medals at various wine competitions, including the all Canadian Wine Championship in June 2003 and 2004. (519) 726- 9609 – 9238 Walker Rd Amherstburg N0R 1J0

**Erie Shore Vineyard & Winery** – The winery of Harvey and Alma Hollingshead is located on the shores of Lake Erie. Enjoy the warmth and hospitality of this family run cottage winery while sampling their selection of VQA fine wines. (519) 738-9858 410 Country Rd. W 50 Harrow

**Colio Estate Wines** – The 2000 Canadian winery of the year. Winemaster Carlo Negri oversees production of 200,000 cases of wine. His focus on quality has led to the latest feather in his cap from Bordeaux France where Carlo's 2000 Merlot Reserve was awarded the 2003 "Prestige Trophie" from Les Citadelles du Vin, one of the most prestigious wine competitions in the world. 1-800-265-1322 1 Colio Drive Harrow, N0R 1G0

**Pelee Island Winery** – Pelee Island Winery produces wines with grapes from Canada's most Southerly grape growing region, Pelee Island. Operating since 1979, Pelee Island Winery, located on the mainland, strives to offer the most unique wine varieties available as a result of the distinctive climatic and geographic characteristics of their vineyards on Pelee Island. 1-800-597-3533 455 Seacliff Drive (County Road #20) Kingsville

**Viewpointe Estate Winery** – Sure to be one of the most impressive wineries in the area, John and Steve Fancsy's winery is not yet open to the public but their wines are already turning heads. Look for their wines in local restaurants and stay tuned for their Grand Opening. 151 Country Road 50 E. Harrow, ON

**Mastronardi Estate Winery** – Although not officially open to the public, Tony and Eadie Mastronardi are making large strides in their new winemaking venture. Look for their wines at local restaurants and stay tuned for their Grand Opening in 2006. 1-800-320-5040 1193 Concession 3, Kingsville

**Wagner Estate Winery** – Enjoy one of the newest wineries in the county. Harold Wagner specializes in fruit wines. He also has an apple orchard and raises livestock. 519.723.4807 1222 8th Concession Road RR #2 Maidstone,

**Aleksander Estate Winery** – Aleksander Bemben has worked for Pelee Island Winery for 20 years. Now, he and daughter Izabela have opened their own winery. Their first wines, including a crisp and fruity Riesling, have been a great success. 519 • 326 • 2024 1542 County Road #34 Ruthven

**Smith & Wilson Farms** - Located in the middle of the lake Shore wine region George Smith and Mary Jane Smith and grew grapes on the family farm before deciding to open their own winery in 2005. They offer reds, whites and premium fruit dessert wines. All wines are produced on site with farm grown grapes or fruit. RR #1, 8368 Water Street, Blenheim, ON

**Colchester Ridge Estate Winery** - Owner Bernard Gorskip has five hectares a short distance from the lake. The winery was scheduled to open in the fall of 2005 108 Country Road 50 Harrow Ontario

**Sprucewood Shores Estate Winery** - Sprucewood Shores Grand Opening: June 2nd 1-5pm 7258 Cty Rd. 50 West Harrow, Ontario (519) 738-9253

**Muscedere Vineyards** - A family-owned and operated winery that hand-harvests only the finest grapes to produce premium wines. The vineyard is nestled on a picturesque 163-acre farm, with 83 acres of natural forest. Visit the wine bar where you will be greeted by a Muscedere family member. 7457 County Rd 18 Harrow

**Quai Du Vin Estate Winery** - Their philosophy is to produce good quality wines at reasonable prices using simple winemaking techniques. They work hard doing it themselves. They also produce wine jellies. 45811 Fruit Ridge Line RR #5 St.Thomas Ontario (591) 775-2216

**Meadow Lane Winery** - Meadow Lane Winery Ltd is a charming country winery located east of St. Thomas. The winery is situated on a 45 acre farm. The farm has a tranquil meadow nestled among the timbers as well as some woodlands at the further most edge of the property. R.R. # 3, St. Thomas, Ontario (on Hwy 3 across from the airport) 519-633-1933

## Accommodations

### Windjammer Bed and Breakfast















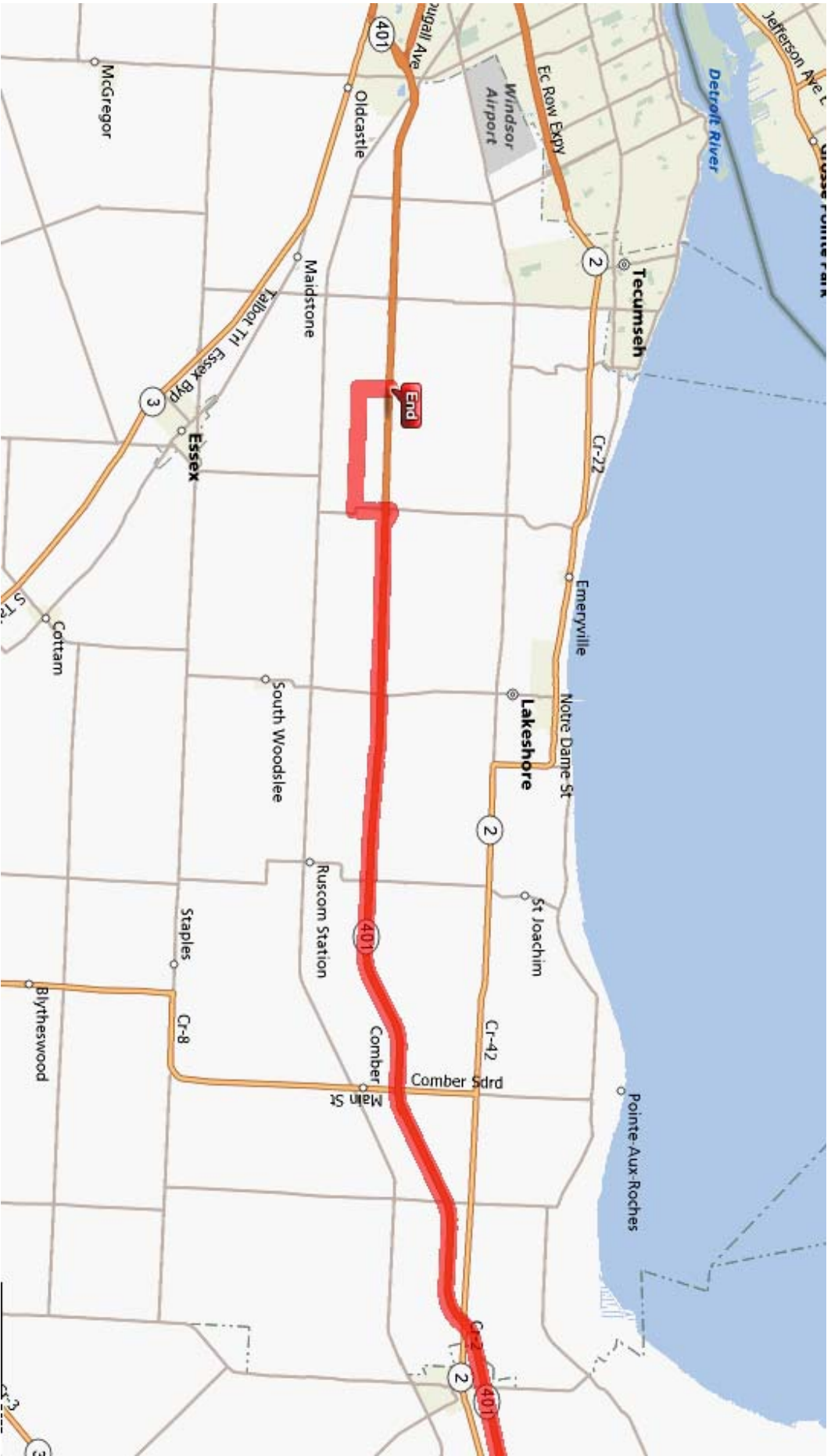
**Address:**  
324 Smith Street  
Port Stanley, Ontario  
N5L 1C6

**Contact:**  
Phone : (519) 782-4173  
Fax : (519) 782-5183  
E-Mail : [Click Here to E-Mail us](#)











## Road Maps

### Esson Estates to Wagner Estates Winery

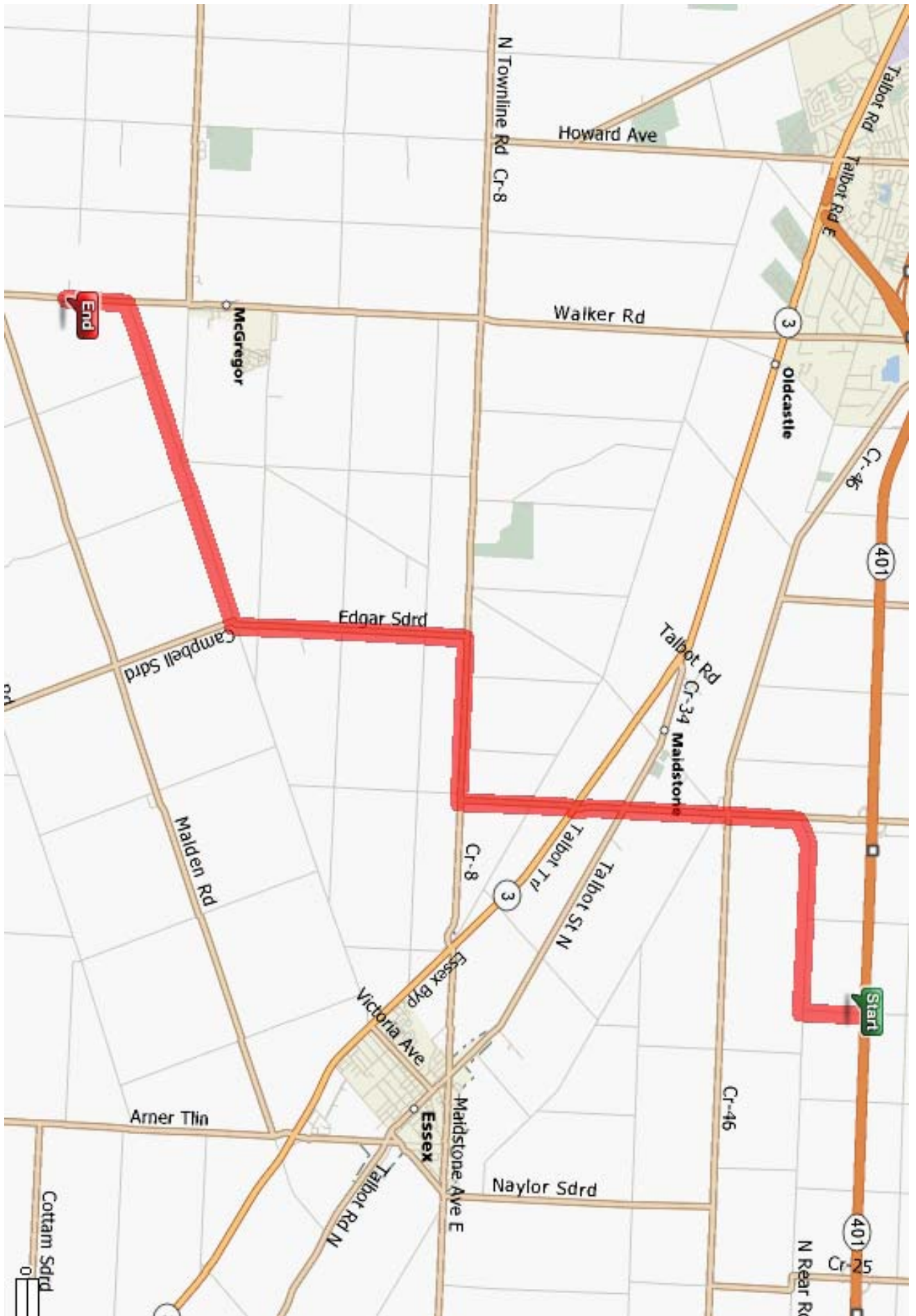
	1: Start out going NORTHEAST on JOHN ST W toward YORK ST.	0.2 miles	<a href="#">Map</a>
	2: Turn RIGHT onto KING ST S / RR-15. Continue to follow KING ST S.	3.3 miles	<a href="#">Map</a>
	3: KING ST S becomes PROVINCIAL ROUTE 8 E.	3.0 miles	<a href="#">Map</a>
	4: Take the HWY-8 exit toward CAMBRIDGE / HWY-401 W / LONDON.	0.2 miles	<a href="#">Map</a>
	5: Turn SLIGHT RIGHT onto KING ST E / PROVINCIAL ROUTE 8 / RR-8.	1.2 miles	<a href="#">Map</a>
	6: Take the HWY-401 W ramp toward LONDON.	0.3 miles	<a href="#">Map</a>
	7: Merge onto PROVINCIAL ROUTE 401 W.	154.4 miles	<a href="#">Map</a>
	8: Take the PUCE RD. / CR-25 exit- EXIT 28- toward ESSEX / PUCE.	0.3 miles	<a href="#">Map</a>
	9: Turn LEFT onto CR-25 / E PUCE RD.	0.8 miles	<a href="#">Map</a>
	10: Turn RIGHT onto N REAR RD.	2.5 miles	<a href="#">Map</a>
	11: Turn RIGHT onto CONCESSION 8 W.	0.6 miles	<a href="#">Map</a>
	12: End at <b>1222 Concession 8 W</b> Lakeshore, ON NOR, CA		<a href="#">Map</a>







## Wagner Estates Winery to Sanson Estates Winery

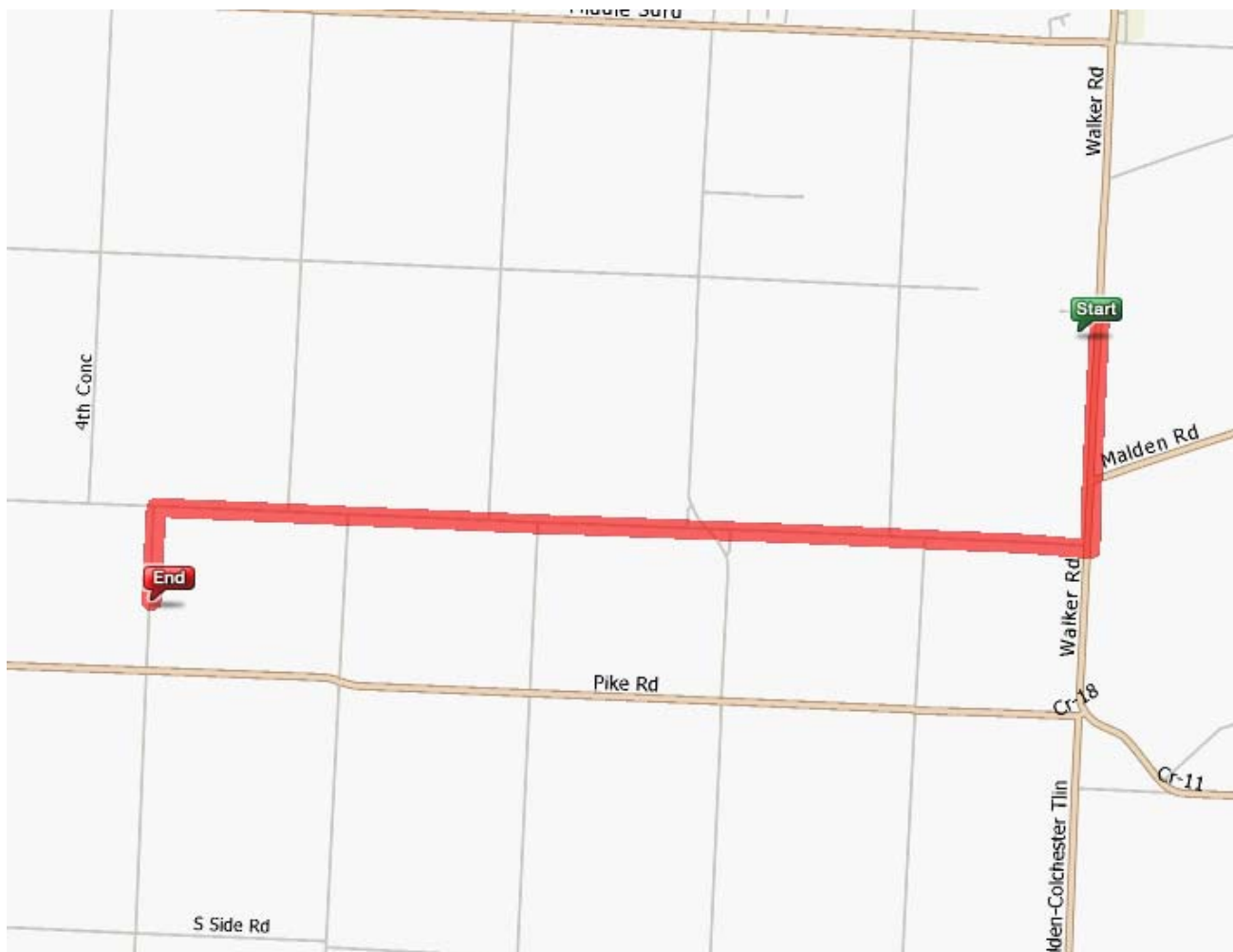
	<b>1:</b> Start out going SOUTH on CONCESSION 8 W toward N REAR RD.	0.6 miles	<a href="#">Map</a>
	<b>2:</b> Turn RIGHT onto N REAR RD.	1.8 miles	<a href="#">Map</a>
	<b>3:</b> Turn LEFT onto MANNING RD / CR-19.	3.4 miles	<a href="#">Map</a>
	<b>4:</b> Turn RIGHT onto CR-8.	1.5 miles	<a href="#">Map</a>
	<b>5:</b> Turn LEFT onto EDGAR SDRD / CR-15.	2.3 miles	<a href="#">Map</a>
	<b>6:</b> Turn RIGHT onto CR-15 / N MALDEN RD. Continue to follow N MALDEN RD.	1.6 miles	<a href="#">Map</a>
	<b>7:</b> N MALDEN RD becomes 11TH CONC.	<0.1 miles	<a href="#">Map</a>
	<b>8:</b> Turn SLIGHT LEFT onto N MALDEN RD.	1.6 miles	<a href="#">Map</a>
	<b>9:</b> Turn LEFT onto WALKER RD / CR-11.	0.6 miles	<a href="#">Map</a>
	<b>10:</b> End at <b>9238 Walker Road</b> Amherstburg, ON NOR, CA		<a href="#">Map</a>





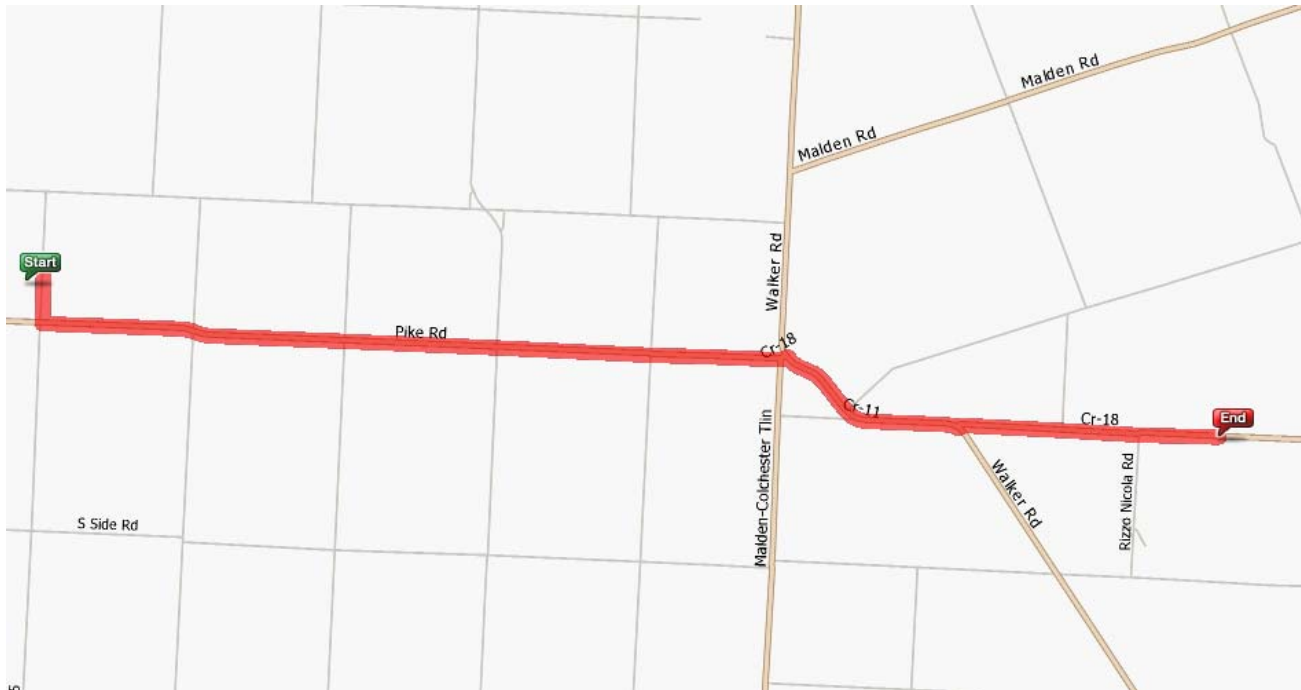
# Sanson Estates Winery to D'Angelo Estate Winery

- |   |   |           |                     |
|---|---|-----------|---------------------|
|  | 1: Turn RIGHT on to WALKER RD / CR-11 toward MALDEN RD / CR-12. | 1.0 miles | <a href="#">Map</a> |
|  | 2: Turn RIGHT onto ALMA ST.                                     | 3.9 miles | <a href="#">Map</a> |
|  | 3: Turn LEFT onto CONCESSION 5.                                 | 0.4 miles | <a href="#">Map</a> |
|  | 4: End at <b>5141 Concession 5</b><br>Amherstburg, ON N9V, CA   |           | <a href="#">Map</a> |








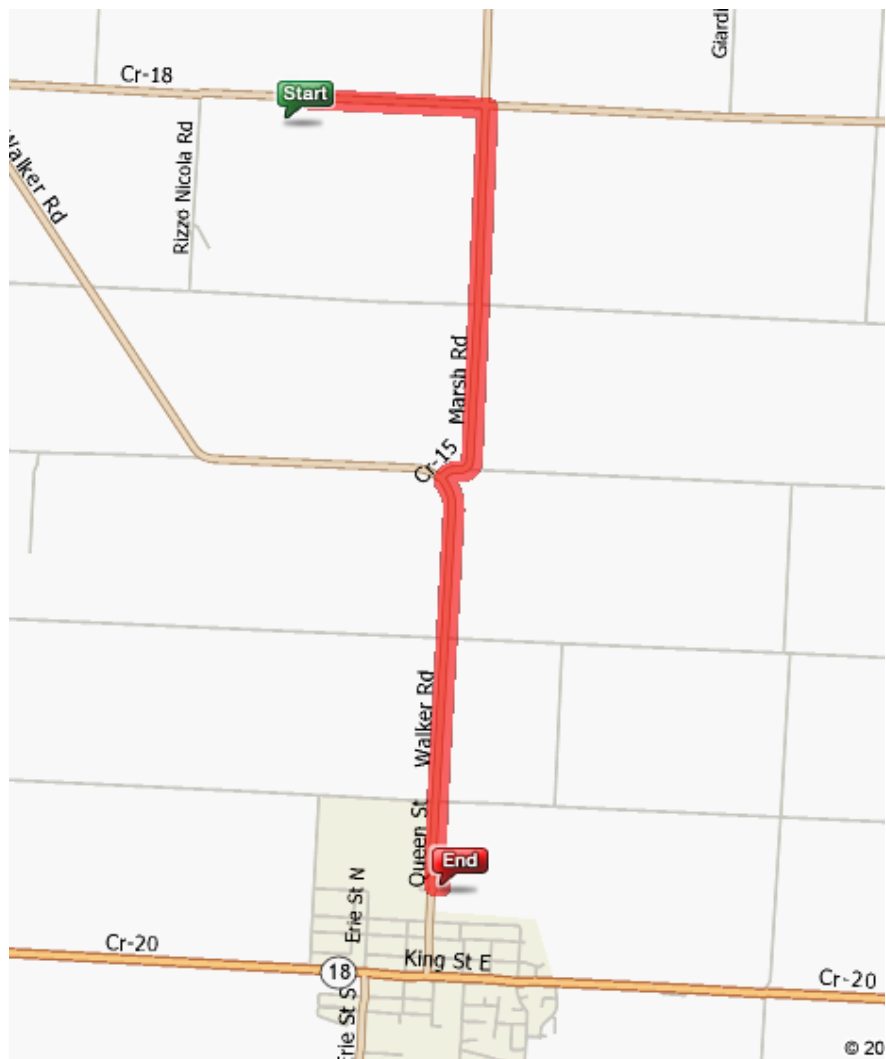
# D'Angelo Estate Winery to Muscedere Vineyards

- START    **1:** Turn LEFT on to CONCESSION 5 toward PIKE RD / CR-18. 0.3 miles [Map](#)
  
- ↩    **2:** Turn LEFT onto PIKE RD / CR-18. 4.0 miles [Map](#)
  
- ↘    **3:** Turn RIGHT onto WALKER RD / CR-11 / CR-18. 1.0 miles [Map](#)
  
- ↩    **4:** Turn LEFT onto CR-18. 1.4 miles [Map](#)
  
- END    **5:** End at **7457 County Road 18** [Map](#)  
Harrow, ON NOR, CA









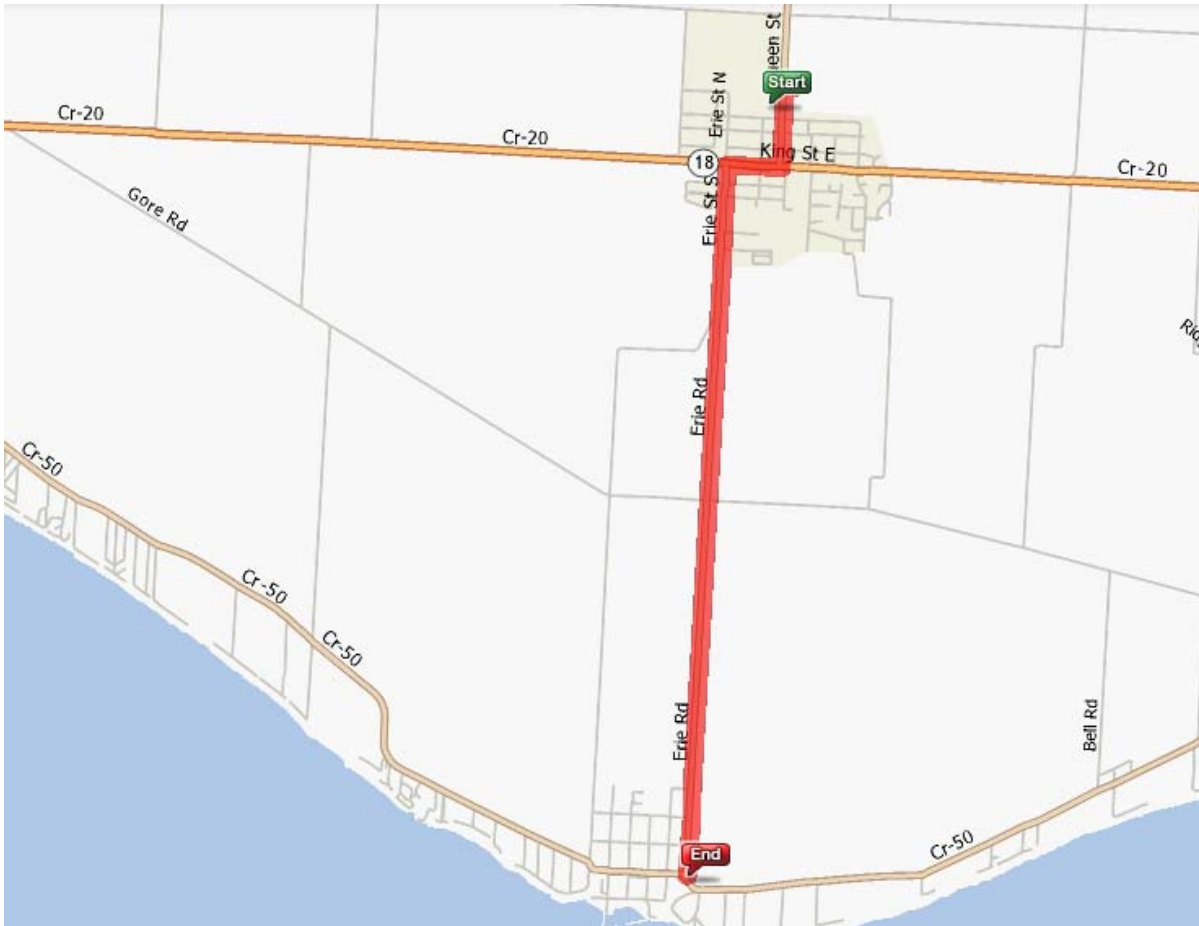
## Muscedere Vineyards to Colio Estate Wines

- |   |  |            |                     |
|---|--|------------|---------------------|
|  | 1: Turn RIGHT on to CR-18 toward MARSH RD / CR-15.             | 0.6 miles  | <a href="#">Map</a> |
|  | 2: Turn RIGHT onto MARSH RD / CR-15. Continue to follow CR-15. | 1.6 miles  | <a href="#">Map</a> |
|  | 3: Turn LEFT onto WALKER RD / CR-11. Continue to follow CR-11. | 1.7 miles  | <a href="#">Map</a> |
|  | 4: Turn LEFT onto COLIO DR.                                    | <0.1 miles | <a href="#">Map</a> |
|  | 5: End at <b>1 Colio Drive</b><br>Harrow, ON NOR, CA           |            | <a href="#">Map</a> |



## Coolio Estate Wines to Sprucewood Shores Estate Winery

- |   |   |            |                     |
|---|---|------------|---------------------|
|    | <b>1:</b> Start out going WEST on COLIO DR toward QUEEN ST / CR-11.   | <0.1 miles | <a href="#">Map</a> |
|    | <b>2:</b> Turn LEFT onto QUEEN ST / CR-11.                            | 0.3 miles  | <a href="#">Map</a> |
|    | <b>3:</b> Turn RIGHT onto KING ST W / PROVINCIAL ROUTE 18 / CR-20.    | 0.2 miles  | <a href="#">Map</a> |
|    | <b>4:</b> Turn LEFT onto ERIE ST S / CR-13. Continue to follow CR-13. | 3.4 miles  | <a href="#">Map</a> |
|    | <b>5:</b> Turn RIGHT onto County Road 50                              |            | <a href="#">Map</a> |
|  | <b>6:</b> End at 7258 Cty Rd. 50 West Harrow                          |            | <a href="#">Map</a> |



## Sprucewood Shores Estate Winery to Erie Shore Vineyard

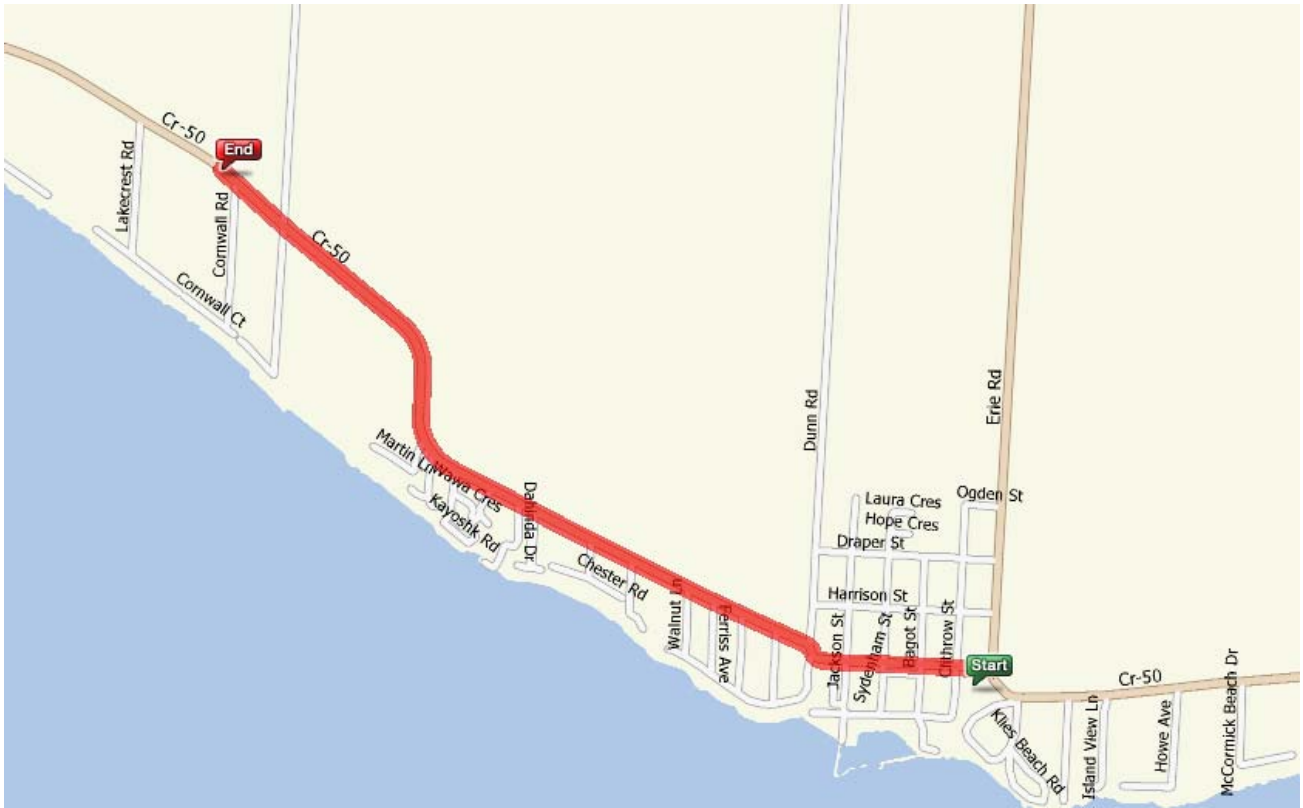
1: Turn RIGHT on CR-50 toward CLITHROW ST.

2.4 miles [Map](#)





2: End at **410 County Road 50 W**  
Harrow, ON NOR, CA

[Map](#)



Note: Map is incorrect as Sprucewood is located North-West of Erie Shore Winery.

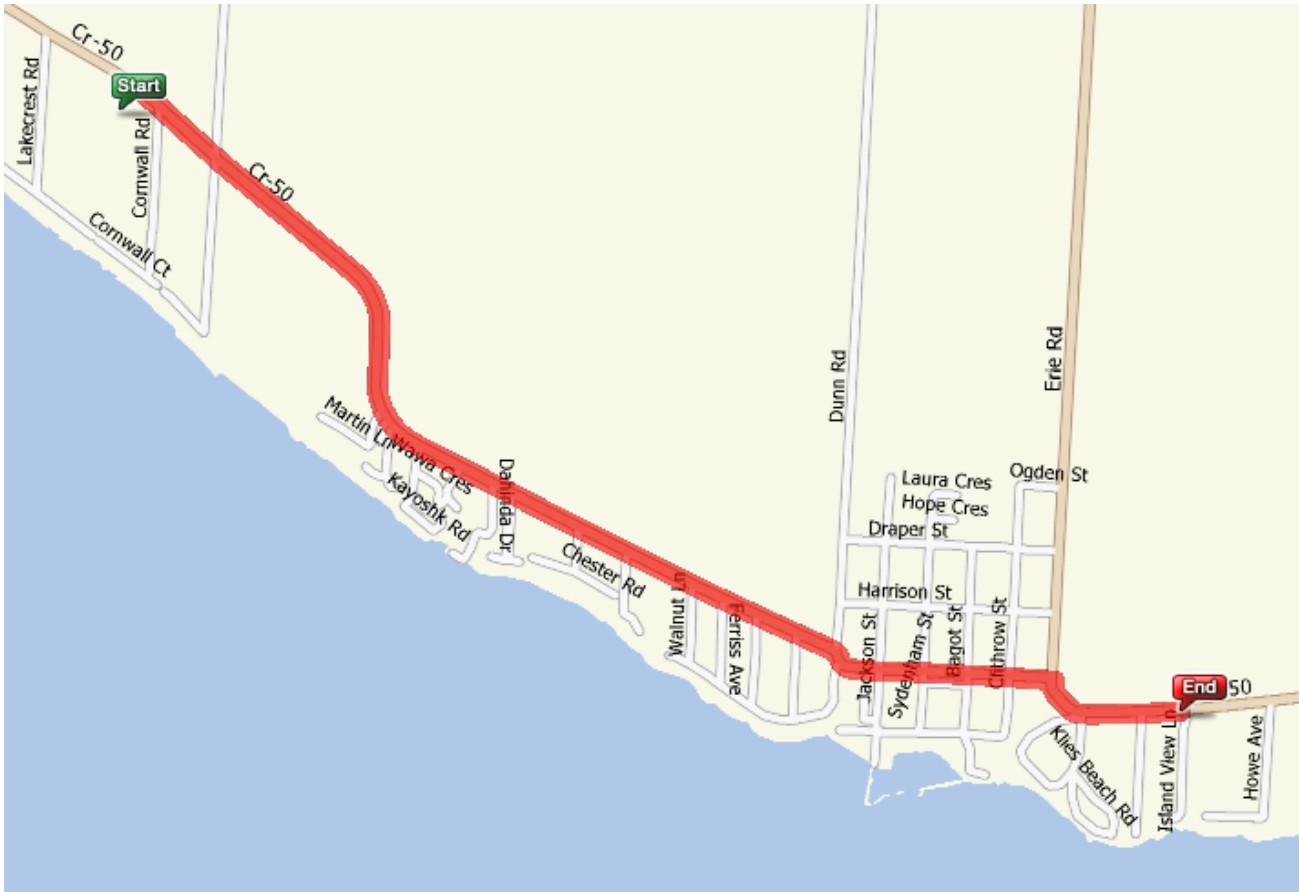
### Erie Shore Vineyard to Colchester Ridge Estate Winery

- |   |   |                               |
|---|---|-------------------------------|
|  | <b>1:</b> Turn LEFT on to CR-50 toward CORNWALL RD. | 2.4 miles <a href="#">Map</a> |
|  | <b>2:</b> Turn RIGHT to stay on CR-50.              | 0.3 miles <a href="#">Map</a> |

END

3: End at **108 County Road 50 E**  
Harrow, ON NOR, CA

[Map](#)



### Colchester Ridge Estate Winery to Viewpointe Estate Winery

START

1: Turn LEFT on to CR-50.

<0.1 miles

[Map](#)

END

2: End at **151 County Road 50 E**  
Harrow, ON NOR, CA

[Map](#)






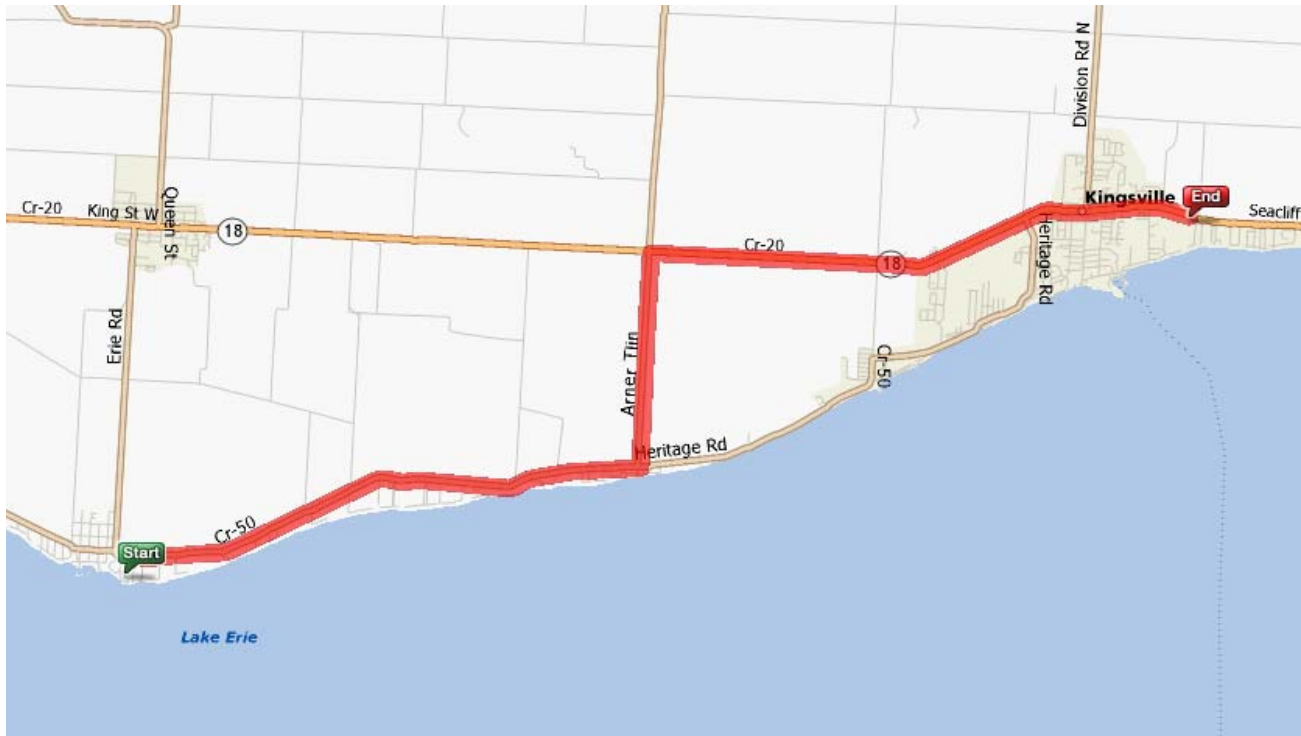
## Viewpointe Estate Winery to Pelee Island Winery



1: Turn RIGHT on to CR-50 toward HOWE AVE.




5.1 miles [Map](#)

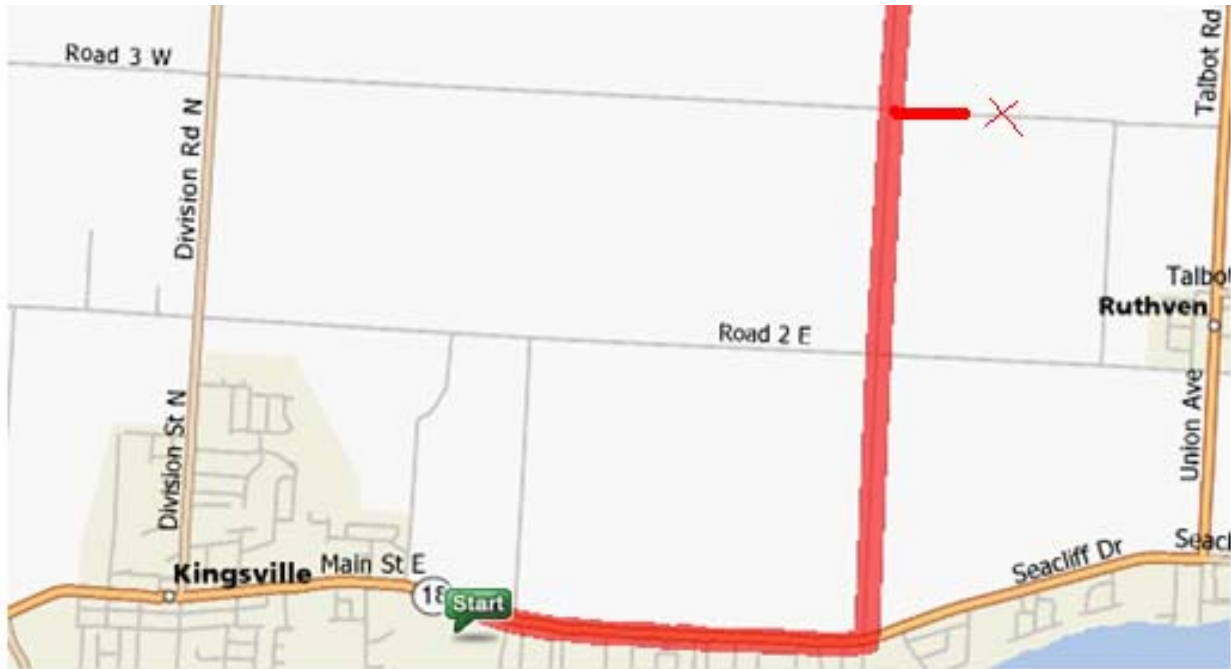
	2: Turn LEFT onto ARNER TLIN / CR-23.	2.2 miles	<a href="#">Map</a>
	3: Turn RIGHT onto CR-20 / PROVINCIAL ROUTE 18.	5.4 miles	<a href="#">Map</a>
	4: End at <b>455 Seacliff Drive</b> Kingsville, ON N9Y, CA		<a href="#">Map</a>



### Pelee Island Winery to Mastronardi Estate Winery



	1: Turn RIGHT onto CR-20 / PROVINCIAL ROUTE 18.	5.1 miles
---	---	-----------

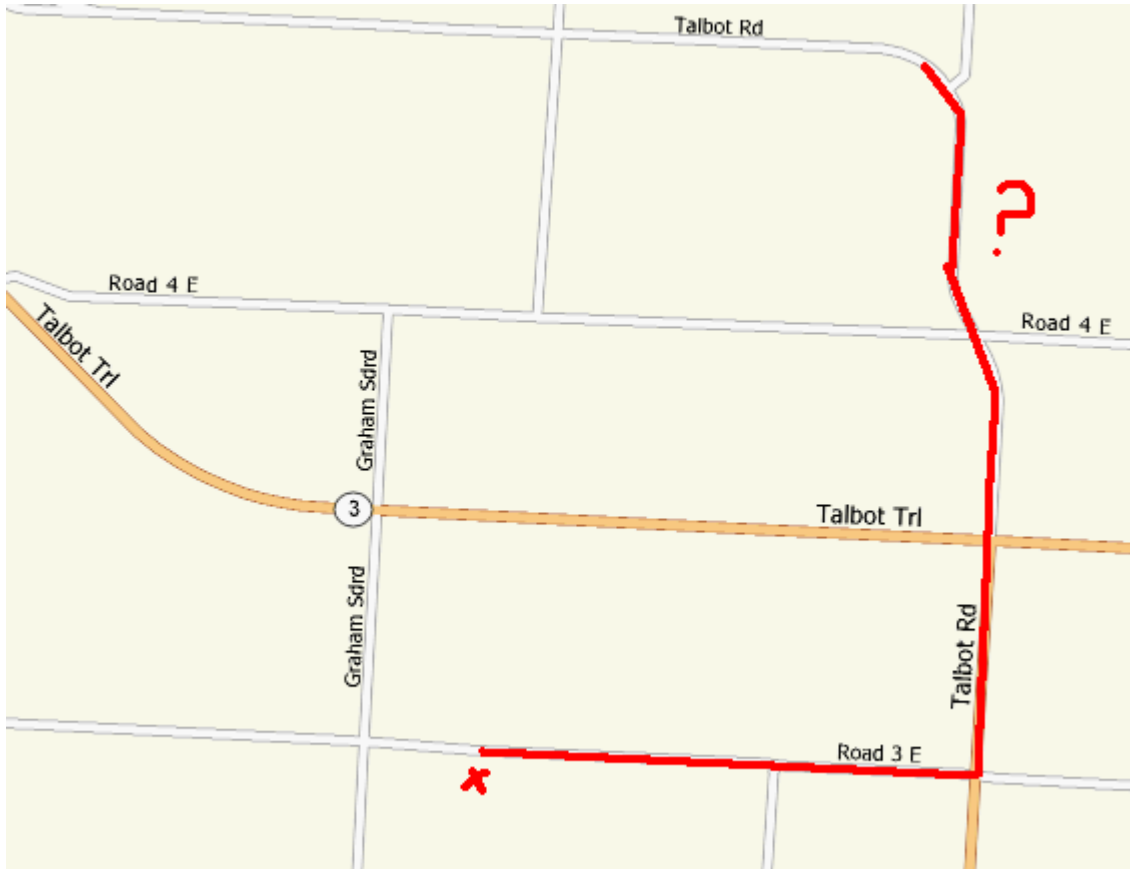
	2: Turn LEFT onto GRAHAM SDRD.	2.2 miles
	3: Turn RIGHT onto Road 3 E.	0.2 miles
	4: End at 1193 Road 3 E. Kingsville, ON	










### Mastronardi Estate Winery to Aleksander Estate Winery

	1: Turn RIGHT onto Road 3 E.	0.1 miles	<a href="#">Map</a>
---	------------------------------	-----------	---------------------

	2: Turn LEFT onto TALBOT RD / CR-34.	0.2 miles	<a href="#">Map</a>
	6: End at <b>County Road 34</b> Ruthven, ON NOR, CA	<a href="#">Map</a>	















Aleksander Estate Winery to Smith and Wilson Estate Winery

	<b>1:</b> Start out going NORTHEAST on N TALBOT RD.	0.8 miles	<a href="#">Map</a>
	<b>3:</b> Turn RIGHT onto ROAD 7.	3.3 miles	<a href="#">Map</a>
	<b>4:</b> ROAD 7 becomes MERSEA ROAD 7.	9.3 miles	<a href="#">Map</a>
	<b>5:</b> Turn RIGHT onto ESSEX-KENT RD / CR-1. Continue to follow CR-1.	0.5 miles	<a href="#">Map</a>
	<b>6:</b> Turn SHARP LEFT onto DROVER'S RD / 3RD CONCESSION LINE. Continue to follow 3RD CONCESSION LINE.	2.4 miles	<a href="#">Map</a>
	<b>7:</b> Turn RIGHT onto ZION RD.	0.8 miles	<a href="#">Map</a>
	<b>8:</b> Turn LEFT onto PROVINCIAL ROUTE 3 / CR-3 / TALBOT TRL.	22.1 miles	<a href="#">Map</a>
	<b>9:</b> Turn RIGHT onto WATER ST (Portions unpaved).	0.1 miles	<a href="#">Map</a>
	<b>10:</b> End at <b>8368 Water Street</b> Blenheim, ON NOP, CA		<a href="#">Map</a>




## Smith and Wilson Estate Winery to WindJammer B&B

	<b>1:</b> Start out going SOUTHWEST on WATER ST toward PROVINCIAL ROUTE 3 / CR-3 / TALBOT TRL (Portions unpaved).	0.1 miles	<a href="#">Map</a>
	<b>2:</b> Turn RIGHT onto PROVINCIAL ROUTE 3 / CR-3 / TALBOT TRL.	5.0 miles	<a href="#">Map</a>
	<b>3:</b> Stay STRAIGHT to go onto TALBOT ST W.	1.2 miles	<a href="#">Map</a>
	<b>4:</b> TALBOT ST W becomes RIDGE LINE / CR-19A.	5.1 miles	<a href="#">Map</a>
	<b>5:</b> Turn LEFT onto KENT BRIDGE RD / CR-15.	3.1 miles	<a href="#">Map</a>
	<b>6:</b> Turn LEFT to take the HWY-401 E ramp toward LONDON.	0.2 miles	<a href="#">Map</a>
	<b>7:</b> Merge onto PROVINCIAL ROUTE 401 E.	38.7 miles	<a href="#">Map</a>
	<b>8:</b> Take the UNION RD. / CR-20 exit- EXIT 164- toward SHEDDEN / PORT STANLEY.	0.3 miles	<a href="#">Map</a>
	<b>9:</b> Turn RIGHT onto UNION RD / CR-20. Continue to follow CR-20.	12.5 miles	<a href="#">Map</a>
	<b>10:</b> CR-20 becomes CARLOW RD.	<0.1 miles	<a href="#">Map</a>
	<b>11:</b> Turn RIGHT onto SMITH ST.	<0.1 miles	<a href="#">Map</a>
	<b>12:</b> End at <b>324 Smith Street</b> Port Stanley, ON N5L, CA		<a href="#">Map</a>



## WindJammer B&B to Meadowlane Winery

	<b>1:</b> Turn LEFT onto Carlow Rd.	0.1 miles	<a href="#">Map</a>
	<b>2:</b> Turn RIGHT onto Bridge St.	0.1 miles	<a href="#">Map</a>
	<b>3:</b> Turn LEFT onto Colborne St. / Hwy 4 (this will become Sunset Rd.)	0.2 miles	<a href="#">Map</a>
	<b>4:</b> Turn RIGHT onto John Wise Line / Hwy 45	15.1 miles	<a href="#">Map</a>
	<b>5:</b> Turn LEFT onto Centennial Rd. / Hwy 28	3.1 miles	<a href="#">Map</a>
	<b>6:</b> Turn RIGHT onto Tailbot Trail / Hwy 3	0.2 miles	<a href="#">Map</a>
	<b>12:</b> End at R.R. # 3, St. Thomas, Ontario (Across from Airport)		<a href="#">Map</a>

No Map.